



EN **top12**
cycling trips





Welcome to Bratislava Region

Explore the beauty of Bratislava Region in the saddle of a bicycle. Whether you are an experienced, demanding biker, recreational cyclist, or even if this is your first cycling tour, Bratislava and its surroundings offer great possibilities.

Bratislava Region is the smallest of the eight regions of Slovakia and thanks to its diversity and its strategic location on the border with Austria and Hungary, it is very attractive for tourists. The Little Carpathians mountain range (768 m above sea level) stretches from Bratislava to the northeast, which surrounds the Záhorská Plain, characterized by pine forests on sandy soil and the Danubian Plain, typically agricultural land rich in fertile soil and quality ground water supply. Bratislava is situated at the confluence of the Danube and Morava Rivers as well as the crossroads of two major European cycling arteries: EuroVelo 6 and EuroVelo 13. The varied touristic offer of Bratislava Region consists of four distinctive sub-regions: Bratislava, the Little Carpathians, Podunajsko and Záhorie.



Bratislava is the center of social, political and cultural events in Slovakia. The history of the capital goes back two thousand years, from 1291 a free royal town and for almost 300 years the coronation city for Hungarian kings. Today, this young and dynamic city with its friendly atmosphere and cozy center full of history is attracting more and more tourists. You can explore the historical and cultural sights of the capital on a bike.


The Little Carpathians is the most important winemaking area in Slovakia, offering, besides wine tourism, mainly cultural heritage and folk traditions. Quality wines are complemented with the culinary specialities of the local cuisine. The Little Carpathians also offer relaxation in a quiet environment just 20 minutes from the center of Bratislava. Cyclists can enjoy the beautiful views, and fast adrenaline downhill run.

The Danube Region is associated with water and water surfaces already in name. You will find here ideal options for summer tourism, water tour-

ism and fishing. The spectacular Gabčíkovo water works, numerous lakes, castles, golf resorts and an environment suitable for recreational cycling and summer sports create ideal conditions for summer sport-relaxation tourism.

Záhorie mainly represents natural beauty, vast forests, historical sites and opportunities for water sports and recreation. It's the perfect area for cycling tourism lovers in the beautiful surroundings of forests, water surfaces and ruins of castles.
































Be inspired by the 12th most interesting cycling route, which will guide you through the Region and its surroundings. Enjoy an active rest, make a stop at notable places, learn about local attractions or recreational areas. Cycling in Slovakia is on the rise, and we can further enjoy good routes like in countries with a long cycling tradition. Become part of the trend as well and be drawn into the world of active relaxation in nature full of monuments.



List of trips

SUITABLE FOR EVERYONE	Length	Difficulty	Bike
1. To the Miracle Spring	28 km	● ● ● ●	Trekking
2. Through the Flood-plain of the River Morava	45 km	● ● ● ●	Trekking
3. From Country to Country	55 km	● ● ● ●	Trekking
4. Within Sight of Water	68 km	● ● ● ●	Road
5. To the Sunny Lakes	17 km	● ● ● ●	Trekking
6. Through Lower Záhorie	52 km	● ● ● ●	Trekking
SPORTING CHALLENGES OF THE SMALL CARPATHIANS	Length	Difficulty	Bike
7. In the Embrace of Nature	32 km	● ● ● ●	Trekking
8. Green Bike Tour	34 / 73 km	● ● ● ● / ● ● ● ●	Mountain
9. Small Carpathian Challenge	39 km	● ● ● ●	Trekking
10. Through Vineyards and Woods	30 km	● ● ● ●	Trekking
11. Along the Bratislava single-tracks	26 km	● ● ● ●	Mountain
12. Koliba Bikepark		● ● ● ●	Mountain

Caption

	trip trail
	unpaved road, demanding surface (MTB)
	other cycling routes (paved)
	other cycling routes (unpaved, demanding-MTB)
	information
	monastery, -open for visitors
	castle, -open for visitors
	chateau/mansion, -open for visitors
	chateau/mansion, -open for visitors
	ruins, -with a guide
	castle site, archeological site
	museum, technical curiosity, windmill
	synagogue, point of interest
	filling station, LPG
	health centre, mountain rescue service
	observation tower, scenic overlook
	refuge, autocamping
	natural-, thermal-, bath place, swimming hall
	air field, airport
	zoo park, golf
	gamekeeper's lodge, mill, mine, gallery
	tower buildings, radio/TV tower/distribution point, wind rotor, borehole
	monument, chapel, church
	highway, dual carriageway
	roads of the I., II. and III. class
	dirt road, cart track, foot path, tunnel
	railway, station, stop
	chair lift, ski-lift
	national border, border crossing
	protected landscape area
	protected territory
	tree-lined avenue/boulevard, protected tree
	cemetery, forest
	build-up area, industrial territory
	military terrain, buildings
	waterfall, spring
	contour lines at 20 m, elevation point, saddle
	cave, -with a guide, abyss
	rock formations



Explanatory notes on the cycling route

The route of each of the recommended cycling trip on the maps in this brochure is marked with a thick red line. Other cycling routes in the area are marked with a thin dark blue line. Marking of cycling routes in the terrain is noted in the Information about the tour with the appropriate colour and number. Example: Stupava (8008) - Marianka (5002). The number of the cycling route with the corresponding color goes in the direction of the relevant place where it is indicated. For example, Marianka can be reached through green cycling route No. 5002. Starting numbers:

- 0 are marked in red, for example 024
- 2 are marked in blue, for example 2002
- 5 are marked in green, 5005
- 8 are marked in yellow, 8008

We also present international routes like EuroVelo 13 (EV13), the font color representing the color of the cycling route in the terrain.



Comfortable for all

1. To the Miracle Spring

Head out for a recreational path to the oldest pilgrimage site in Slovakia and the attractions of Záhorie. This easy trail leads through rolling terrain on paved surfaces and partially on dirt roads. It is also suitable for families with children.



The trip begins in Devínska Nová Ves and continues through the alluvial Morava River with unique fauna and flora. Along the route, there is Bufet U Starého Bicykla (Bufet at the Old Bicycle), popular with cyclists. The cycling route continues through the town of Stupava, famous for growing cabbage. The chateau park with a manor house in the centre of Stupava is also a nice place to relax.

If you choose to cycle with children, the nearby Biofarm in Stupava offers a variety of domestic animals and traditional Slovak specialities.

Furthermore, the cycling route takes you to the oldest pilgrimage site in Slovakia, to Marianka. According to legend, there are natural springs in Marianka, making it one of the most important pilgrimage sites in Slovakia. In addition to the spring, the former monastery

of the St. Paul Order can be found in Marianka as well. In the Marianka Valley, pilgrims and tourists can discover the rare chapel and statues hidden in nature. After returning to Devínska Nová Ves, you can still enjoy the unforgettable panoramic views of the sandy hills of Sandberg, which is a major palaeontology site. Around 300 species of fossils were discovered here, representing one of the most valuable protected areas in Slovakia. The view from Sandberg is among the most beautiful in the Bratislava area. Devín Castle dominates to the south, the Morava River flowing down; in the background, you can see a view of the Danube with Braunsberg Ridge and the Hainburg Mountains.



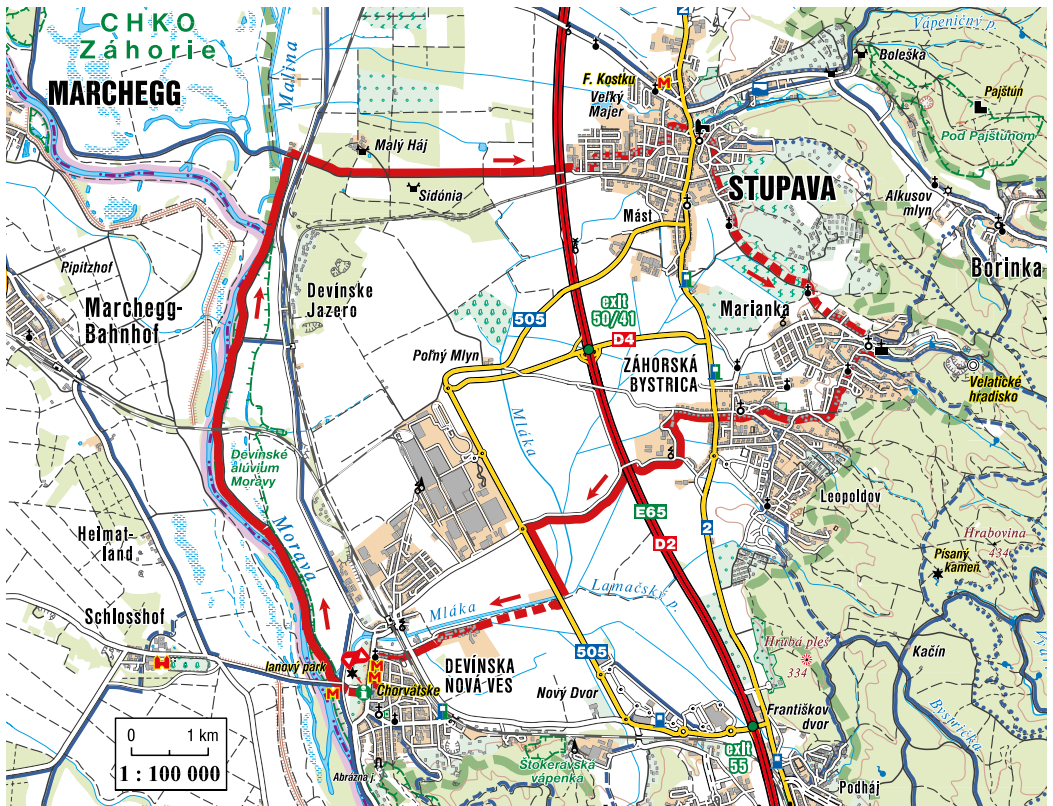
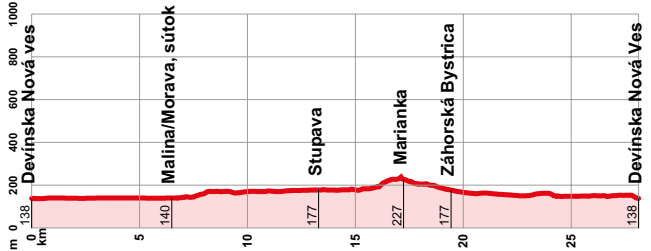
Information about the tour


Tour: Devínska Nová Ves (EV13) – Devínske jazero (EV13) – Stupava (8008) – Marianka (5002) – Záhorská Bystrica (5002) – Devínska Nová Ves (5002)

Length: 28 km, suitable for trekking bike

Difficulty: ● ● ● ●

Attractions along the tour: the Marianka pilgrimage site, the chateau and church of Stupava, the nature trail of the Alluvial Morava River, Cyklomost Slobody (Cycling Bridge of Liberty), Sandberg, the Devínska Nová Ves Information Center, military bunkers





Comfortable for all

2. Through the Flood-plain of the Morava River

Head out for a romantic trip through the flood-plains of Pomoravie, enjoy beautiful views and get to know the unique flora and fauna of the area. The route leads over rolling terrain with asphalt surface off the road and it is suitable for families with children.

This cycling route from Devín to the municipality of Vysoká pri Morave is part of the European cycling artery EuroVelo 13 – also called the Iron Curtain Path. This route copies the once impenetrable border between Western and Eastern Europe from the Barents to the Black Sea. Below Devín Castle, you will notice the Gate of Freedom - a memorial to the victims who lost their lives in an attempt to escape from the former Eastern Bloc behind the Iron Curtain. On the rock above the confluence of the Danube and Morava majestic Devín Castle stands, a national cultural monument. Devín Castle is one of the oldest historically documented castles in Slovakia. The important Great Moravian defensive fortress has been a significant monument in the history of Slovakia since the time of the Celts.

In the floodplain of the Morava River, you will come across the longest nature trail in Slovakia, which guides you through the unspoiled nature of wetland ecosystems, home to the white stork and other rare species of birds. They can mainly be seen in the period from spring to autumn.

From Vysoká pri Morave you can return to Devín via the same route, or liven up your trip with the circuit through the municipality of Zohor.

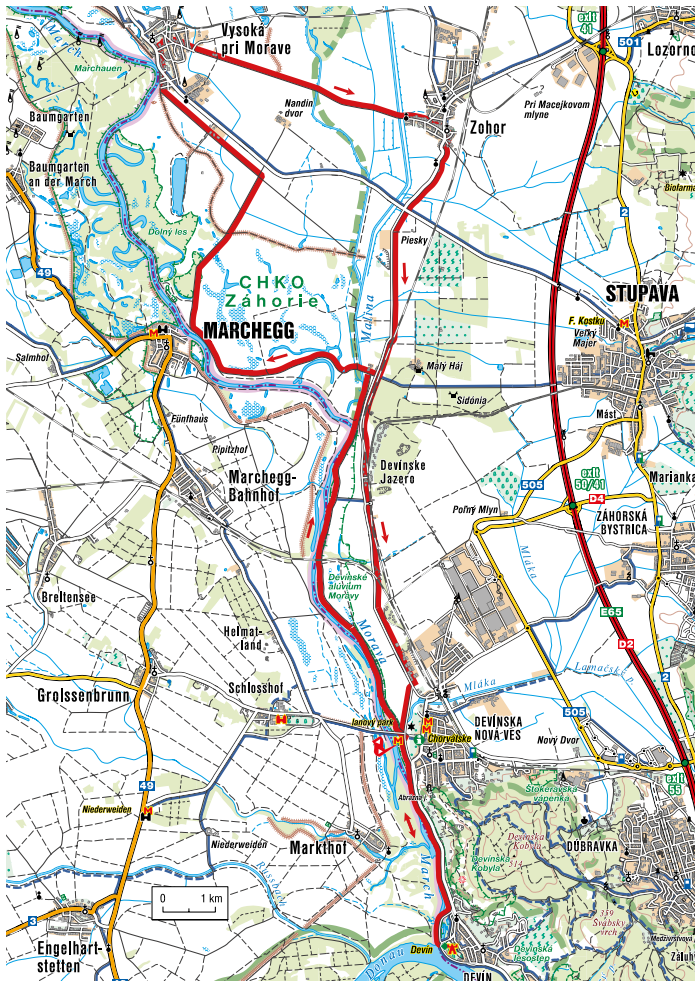
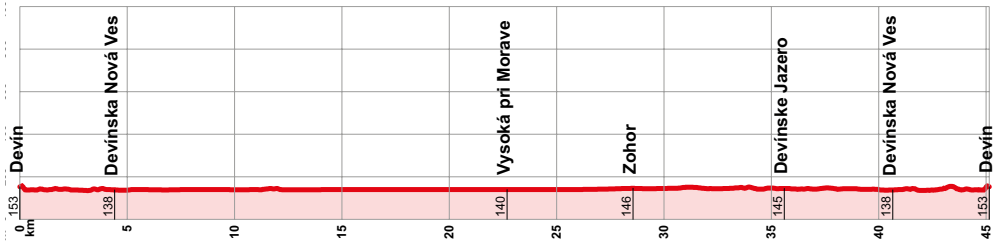


Information about the tour

Tour: Devín (EV13) – Devínska Nová Ves (EV13) – Devínske jazero (EV13) – Vysoká pri Morave (EV13) – Zohor (003) – Devínske jazero (024) – Devínska Nová Ves (EV13/024) – Devín (EV13/024)


Length: 45 km, suitable for trekking bike

Difficulty: ●●●●



Attractions along the tour:

Devín Castle, Sandberg, Cyklo-most Slobody (Cycling Bridge of Liberty), Museum of the Iron Curtain, the Devínska Nová Ves Information Center, nature trail of the Alluvial Morava River, military bunkers, Vysoká pri Morave, Zohor Church





Comfortable for all

3. From Country to Country

Head out for a thousand year-old journey full of attractions at the Austrian-Slovak border. The route leads over rolling terrain with mostly asphalt surface off the road.

The trip starts in Bratislava on the right bank of the Danube River under SNP Bridge and its first stop in Austria is the medieval town of Hainburg. From the castle above Hainburg the whole city and surrounding nature sprawls out in front of you, and you can see the remains of massive walls penetrating into the city urbanization. In the summer months, make sure to visit the local swimming pool.

If you are attracted to early history, visit the largest Roman museum in the spa town of Bad Deutsch-Altenburg, or make a little detour to the archaeological park in the nearby village of Petronell Carnun-

tum. The next part of the route takes you to two baroque settlements of Austro-Hungarian nobility, the Niederweiden hunting chateau, the luxurious settlement of Prince Eugene – Schloss Hof. The vast interior exhibition and a beautiful garden with an orangery attract tourists. Children will delight in the farm with animals, playground and adventure paths with fully interactive history.

On the way to Devínska Nová Ves, you will cross the Morava River through the Cycling Bridge of Liberty. The stretch from the cycling bridge through Devín Castle is part of the European route EuroVelo 13 – the Iron Curtain route. On the outskirts of Devínska Nová Ves, in the National Nature Reserve of Devínska Kobyla, you will discover a unique sandy hill – Sandberg with a paleontological field, in which about 300 kinds of fossils were found. The ruins of Devín Castle stand

at the confluence of the Danube and Morava Rivers on a rock. The views of the countryside and massive walls will impress you. The area is known for the renewed tradition of growing currant and black currant wine production, which now receives numerous awards at home and abroad.

On the way to the centre of Bratislava, you can relax in a pleasant recreational area in the nearby Water Supply Museum or Botanical Garden. In the summer season, it is possible to catch bus No. 29 with carriers for bicycles at the Devín – Most SNP stretch.

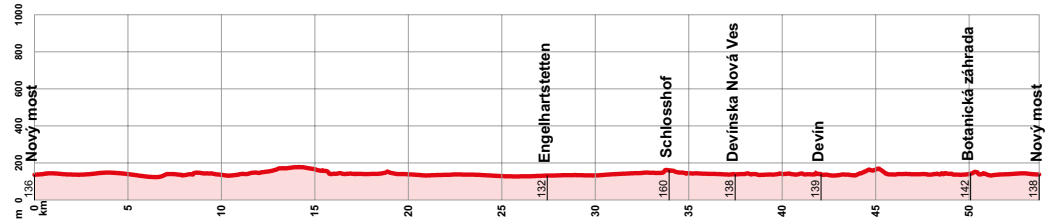
Information about the tour

Tour: Bratislava, SNP Bridge (EV6), border crossing Bratislava / Berg (EV6) – Wolfsthal – Hainburg an der Donau (EV6) – Stopfenreuth (EV6) – Engelhartstetten (8) – Schloss Hof (8) – Devínska Nová Ves – Devín (EV13, 004) – Karlova Ves (EV13, 004), Riviéra – Lafranconi Bridge (EV13, 004) – Bridge SNP (EV13, EV6)

Length: 55 km, suitable for trekking bike

Difficulty: ●●●●

Attractions along the tour: UFO (Bike Point – Information Center), Hainburg Castle, Braunsberg, Bergbad swimming pool in Hainburg, Bad Deutsch Altenburg baths, the archaeological park of Carnuntum, Niederweiden chateau, Schloss Hof, Cycling Bridge of Liberty, Devínska Nová Ves Information Center, Sandberg, Devín Castle, BVS Water Supply Museum, the Botanical Garden





Source: Sportmedia

Comfortable for all

4. Within Sight of Water

The known route along the Danube through the Danube-Floodplain is part of the international EuroVelo 6, which leads from Passau through Vienna, Bratislava and Budapest to the Black Sea. It is surrounded by water and culture, with-out ridges and always just a short walk from other attractions, rest or accommodation.

Skating, biking, sun, water and the bright smiles of the locals – these are the essential parts of the Danube embankment, to help you recharge and ensure a good mood. The cycling route runs along the length of the paved road, also suitable for road bikes.

The route begins in Bratislava borough of Petržalka by SNP Bridge under the UFO observation deck, which is an integral part of the city's skyline. In addition to the natural Danube

scenery, you can enjoy the view of Rusovské Lake, which is a popular natural swimming pool during summer season. We recommend history enthusiasts a small detour to Rusovce, known for the remains of the Gerulata Roman camp. It was part of the Roman Empire – the Limes Romanus border. The turrets of the neo-Gothic manor in Rusovský Park and St. Vitus Church stands out from the Roman camp, which already had its origin in the late Roman period. An important point of the cycling route is the European Museum of Contemporary Art – Danubiana Meulenstein Art Museum* – located on the Hrušov reservoir dam. The Wild Watersports facility is located beside it, with artificial channels for water sports, offering varied sports activities and accommodation.

The cycling route continues to the Gabčíkovo Waterworks. You can ferry across to the oth-

er side of the Danube to Kyslica from Vojka. The ferry leaves Vojka approximately at hourly intervals. Another 14 km takes you to the village of Hamuliakovo, where you can spend relaxing moments on the Danube and visit the cafe on the water. You can reach the center of Bratislava again through the continuous nature trail from Humuliakovo.

*Note: On weekends during the period from May to October, sightseeing boats run from the passenger port to the Danubiana Gallery in Čunovo. The boat also carries bicycles for a surcharge, a good opportunity to shorten the route and further enrich the experience (Departure Schedule: lod.sk).

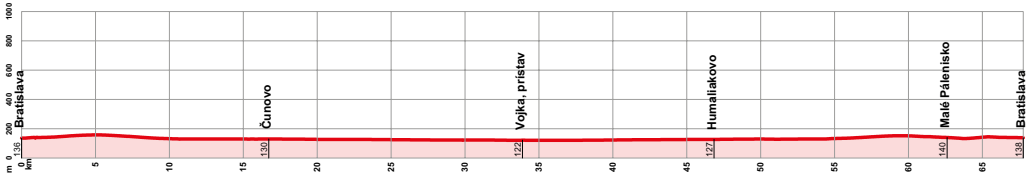
Information about the tour

Tour: Bratislava, SNP Bridge (EV6) – Prístavný Bridge (EV6) – Čunovo Water Sports Complex (EV6, 001a) – Danubiana (001a) – Vojka (001a) – Kyselica (001) – Hamuliakovo (001) – winter port (001) – Bratislava, Prístavný Bridge (001) – Bratislava, SNP Bridge (EV6)

Length: 68 km, suitable for road bikes

Difficulty: ●●●●

Attractions along the tour: SNP Bridge, UFO (Bike Point), Gerulata Museum and Rusovce Manor House, the Čunovo Water Sports Complex, Danubiana Muelenstein Art Museum, Vojka – Kyselica ferry, Hamuliakovo Church





Comfortable for all

5. To the Sunny Lakes

An undemanding flat route connects the wine town of Pezinok with the center of summer recreation at the popular Sunny Lakes – Senec. It is a pleasant cycling route leading out of the main traffic lines, therefore suitable for families with children.

The former royal town of Pezinok attracts tourists with centuries of wine and winemaking tradition as well as valuable cultural heritage. It's certainly worth seeing the Renaissance Chateau, surrounded by a beautiful park or visiting the Little Carpathian Museum in Pezinok.

The cycling route runs from Pezinok through the field path to the recreational center of Galbov Mill. From there, pass through the municipality of Viničné past the Háj Cycling Cafe into Šenkvický Grove. The extraordinary views of the Little Carpathians, vast fields and meadows of Danube Lowland Region will inspire you. The route ends in the historic center of Senec by the City Museum.



The Sunny Lakes can be reached via the promenade on Lichnerova and Štúrova Streets. If it is not a sunny day at the lakes, you can relax in the year-round open water park with many water attractions and a wellness center.

Information about the tour

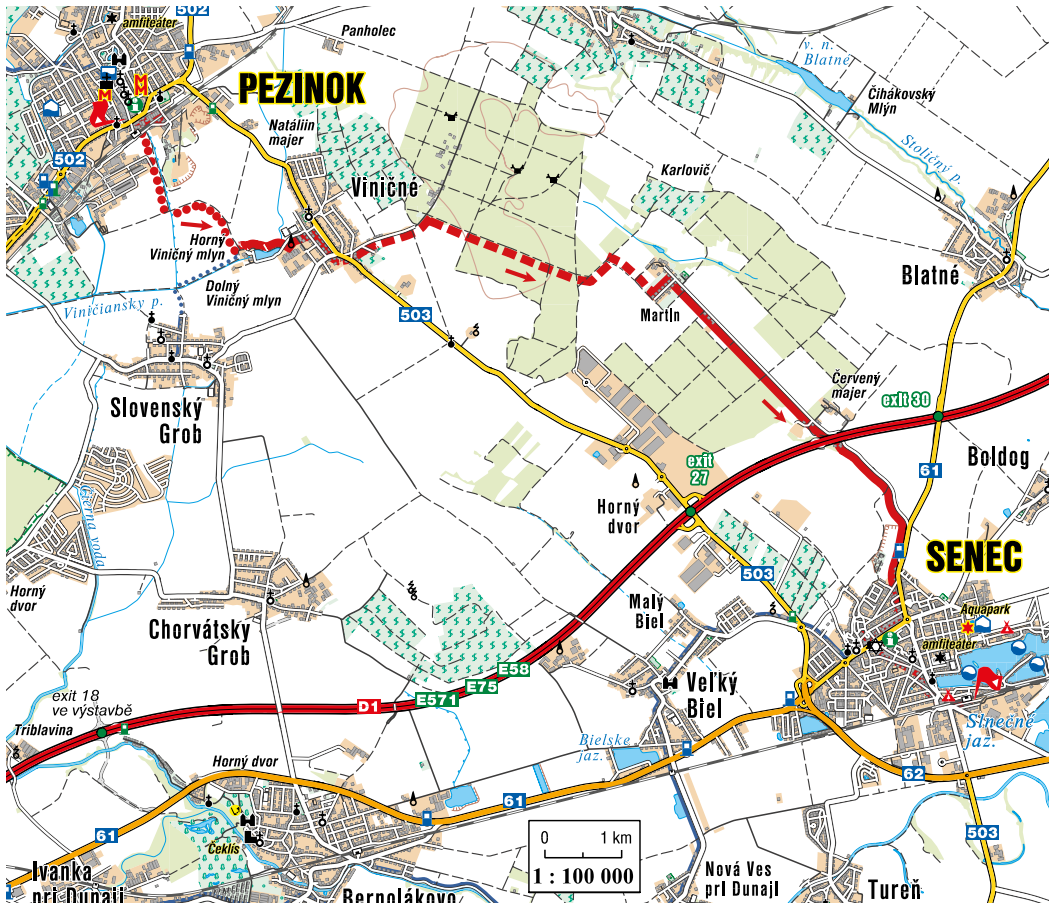
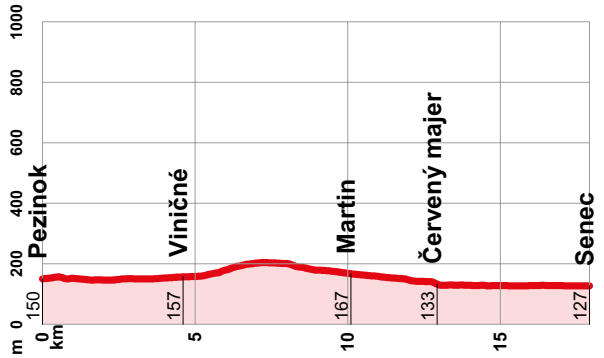
Tour: Pezinok, Railway Station (8006) – Underpass by the cemetery – Galbov Mill – Viničné (8006) – Svätý Martin (8006) – Senec Square (8006)

Length: 17 km, suitable for trekking bike

Difficulty: ●●●●

Attractions along the tour:

Town Hall Square of Pezinok, Little Carpathian Museum in Pezinok, Galbov Mill, Háj Cycling Cafe, Sunny Lakes in Senec, City Museum of Senec, Sunny Lakes, Hotel and Restaurant Lobster





Comfortable for all

6. Through Lower Záhorie

The undemanding flat route will take you through the beautiful natural corners of lower Záhorie. The route runs partly along a road with a low volume of traffic. Since this trip does not consist of a circuit, it is recommended to start the route to Veľké Leváre by taking a train*.

In Veľké Leváre you will recognize the history and life of Habán, who settled here after religious persecution in the 16th century. In Slovakia, an interesting technique of pottery production called Fajansa has been developed. The best preserved of their yards are encountered just at the beginning of the cycling routes.

biotopes of the Lower Forest. On the outskirts of Devínska Nová Ves, in the National Nature Reserve of Devínska Kobyla, you will not miss the interesting sandy hill of Sandberg with paleontological field and fossils, proving the presence of a sea in this area during the Tertiary Period.

* cp.sk

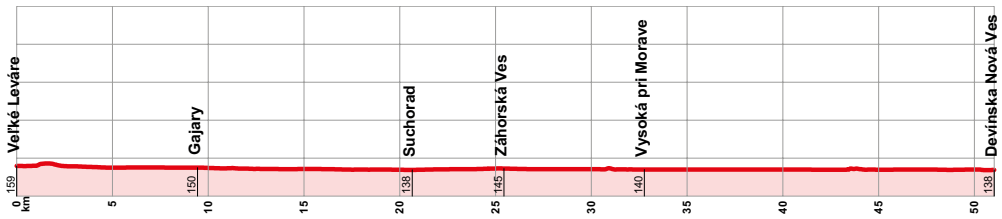
In addition to the Haban House, you can also go into the monumental baroque church of Our Lady of Mena and the baroque manor house. Relax by the lakes of the Rudava recreational area in Malé Leváre.

The floodplains of the Morava River offer a hiking trail that passes through wetlands, home to protected birds. Along the way, learn from the information boards much information about the history, flora and fauna of the area. In Vysoká pri Morave there is a nature reserve with the rare



Information about the tour

Tour: Velké Leváre (024) – Malé Leváre(024) – Rudava car camping (024) – Gajary (024/8002) – Suchohrad (EV13) – Záhorská Ves (EV13) – Vysoká pri Morave (EV13) – Devínske jazero (EV13) – Devínska Nová Ves (EV13/024) / **Length:** 52 km, suitable for trekking bike / **Difficulty:** ●●●●



Attractions along the tour: Church, manor house and Velké Leváre Museum of Haban Culture, Rudava Lake and Malé Leváre car camping, Gajary Church, Suchohrad Church, nature trail of the Alluvial Morava River, Záhorská Ves – ferry, Vysoká pri Morave Church, Lower Forest nature reserve, Military Bunker, Liberty Cycling Bridge, Sandberg



Sporting Challenges of the Little Carpathians

7. In the Embrace of Nature

The pleasant circuit takes you through Little Carpathian nature, forests and hills.

The circuit starts and ends in Stupava, famous for its cabbage traditions. The most valuable Stupava monuments include the synagogue and

manor house with a chateau park. If you are heading to the circuit with family, the nature trail leads you from Stupava to the Biofarm, offering leisure activities for children, as well as excellent traditional Slovak specialties. From the Biofarm, you will get to the Red House along the blue tourist trail.


The Red House is located at the junction called Lintavy, continuing through the forest to the Spálenisko Meadow, from which you can expect a pleasant downhill ride to the water dam. The dam joins the asphalt road taking you through a short outlet passing into the recreation area of Košarisko.

The Little Carpathian forests are presented here in their full glory, in addition to a long descent in the embrace of the forest flora and fauna. In the area of Borinský Karst, there are 50 caves not normally ac-

cessible to public. The impressive scenery consists of the Medené Hámre quarry, a popular tourist destination and climbing site. In the former colony where copper ore was processed in the 18th and 19th centuries, you can also see the baroque chapel of St. Michael the Archangel. The ruins of Pajštún and the smaller ruins of Dragon Castle on Úboč Hill tower above Borinka. Return to Stupava from Borinka through the beautiful chestnut lane of the chateau park, worth stopping for a moment to regain strength.

*a cave tour can be arranged on speleobratislava.webnode.sk





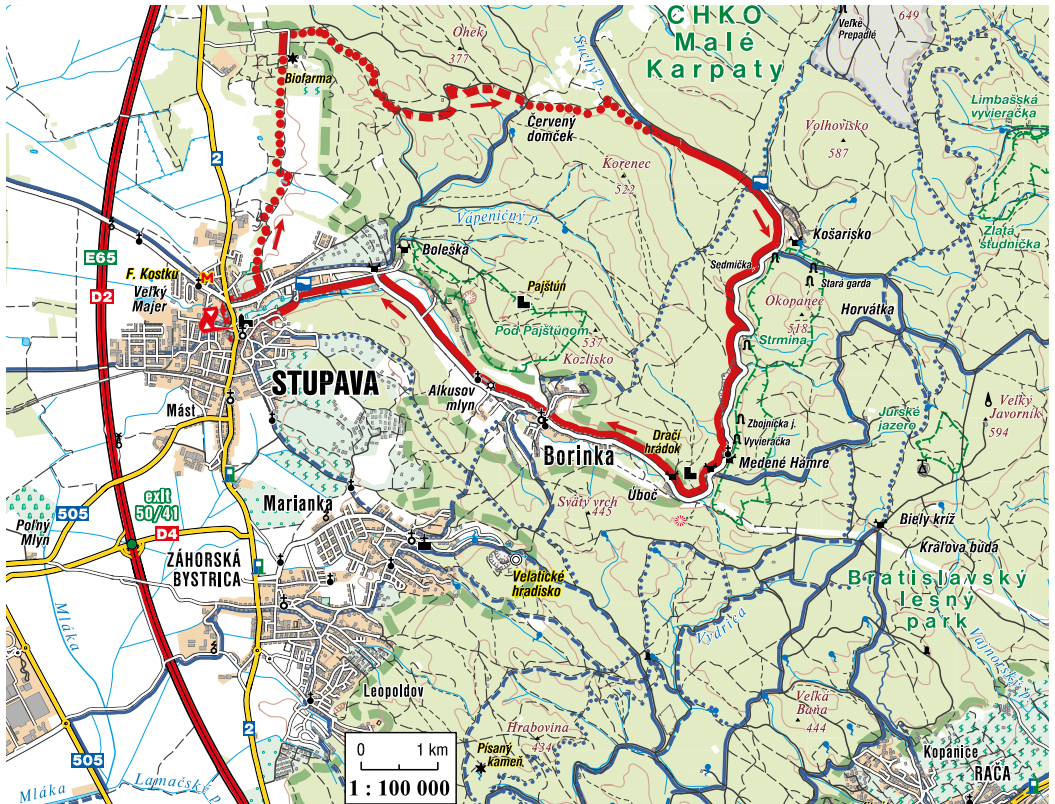
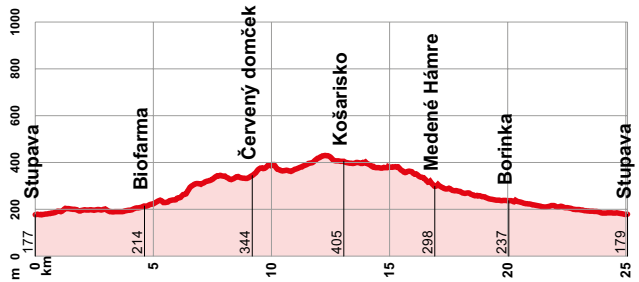
Information about the tour

Tour: Stupava (nature trail) – Natural Biofarm (nature trail) – Red House (tourist route) – Košarisko (5004) – Medené Hámre (2002) – Borinka (2002) – Stupava (2002)

Length: 32 km, suitable for trekking bike

Difficulty: ●●●●●

Attractions along the tour: Chateau, Church and Synagogue of Stupava, Natural Biofarm (nature trail), Kameňolom Medené Hámre, Pajštún Castle and Borinka Church





Sporting Challenges of the Little Carpathians

8. Green Bike Tour

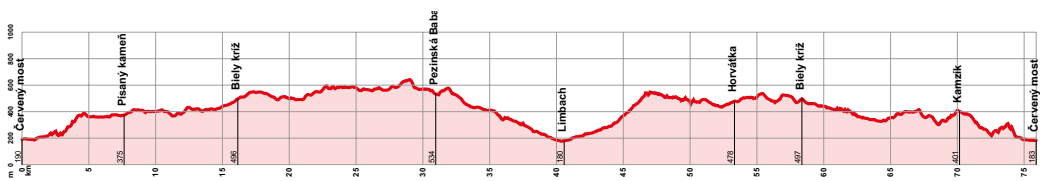
The circuits of the Green Bike Tour are among the most attractive mountain routes in Bratislava Region since they lead all the time through the beautiful wooded surroundings of the Little Carpathians. A large circuit connects Bratislava with Pezinok and takes you through the most interesting sites in the southern part of the mountains. If you are not comfortable with the demanding 73 km option, try the small circuit – 34 km.

The two circuits of the Green Bike Tour start at Železná Studienka, a popular excursion destination for Bratislavans with many attractions for children, food options, fishing and sailing.

The route further leads to the recreational area of Kačín with hearth and grilling. Recently, a new tourist attraction has been open – a forest house in the tree tops, which you can rent and enjoy the unique experience of spending the night in the embrace of nature*. Other major road junctions on your route will be Malý Slavín and Biely Kríž. The small circuit through Pánova Meadow, Tri Duby and Kamzík returns to Železná Studienka.

The large circuit continues from Biely Kríž, through Kozí Chrbát and Konské Hlavy through Pezinská Baba, also known as a ski center. The route continues into the wine-growing municipality of Limbach. On the way back you can enjoy beautiful views from the top of Kamzík Tower, or visit the observation tower with a splendid view on Bratislava.

* info@ba-lesy.sk





Information about the tour

Tour: (Small and Large Circuit): Military Hospital (8016) – Železná studienka (8016) – Nad Kačínom (2008 after the end of the route) – Malý Slavín – Svätý vrch – Biely kríž – Salaš – Hrubý Vývoz – Kozí chrbát – Tri kamenné kopce – Konské hlavy – Pezinská Baba – Žilová – Slnčné údolie – Limbach – Medvedie údolie – pod Somárom – Hrubý Vývoz – pod Horvátkou – Félixova studnička – Červené blato – Biely Kríž – pod Pánovú lúkou – U Slivu – Pekná cesta, Spariská – Tri duby – Kamzík – Železná studienka

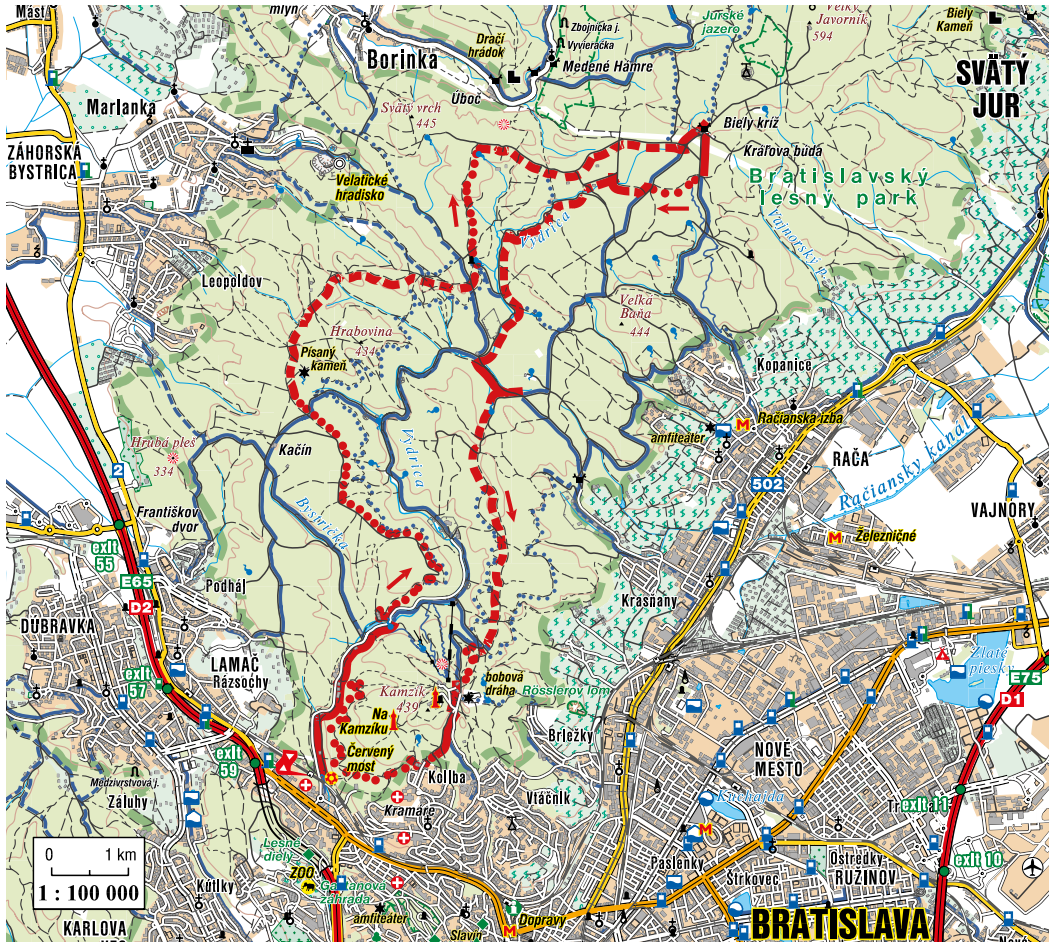
Length: 34/73 km, suitable for mountain bikes

Difficulty: ●●●●●/●●●●●

Attractions along the tour:

Železná Studienka, Kačín, Malý Slavín, Biely Kríž, Pezinská Baba, Limbach, Kamzík

Note: The small circuit is indicated in the brown text, and is completely contained in the large circuit. The map shows only the small circuit.





Sporting Challenges of the Little Carpathians

9. The Little Carpathian Challenge

Accept the sport challenge and roll through the ridge of the Little Carpathians in Záhorie. The route runs almost the entire length along a paved road to a short stretch leading to the Čermákova meadow.

The circuit begins and ends in the historic town of Modra, a historical winemaking town, home of majolica Slovak folk art. The national revivalist Ľudovít Štur, to whom the museum exhibition is dedicated, spent the last years of his life

here. Traditional folk-art ceramic creations are presented in the Ignac Bizmayer Gallery and the Museum of Slovak Ceramic Sculpture.

The cycling route takes you into the recreation area of Zochova Cottage in the Little Carpathians, offering cyclists, skaters and skateboarders a new attraction: the Pumptrack.

The route continues out to the juncture of Hubalová Ridge, from there to the beautiful forest surroundings into the Záhorská municipality of Kuchyňa on the edge of the military perimeter of Záhorie. If you want to spend more time in Záhorie, the Carpathian Camping Park is the right starting point for exploring the surrounding countryside, sights or just actively relaxing by the water.

In the vicinity of the Kuchyňa water reservoir, the "Bobria

Dam" nature-fairy trail will enchant big and small adventurers. It reviews the history of the municipality and dam, the nature, and short adventures of the water fairy Amálka. The route back to Modra runs through the Čermákova meadow.

Attractions along the route:

Modra (church, museum, Modra information center), Modra Harmónia, Zochova Cottage (ski center, accommodation, refreshments), Hubalová (crossroads for tourist and biking routes), Kuchyňa (car camping, water reservoir with nature trail), Čermákova meadow (spring, picnic place, crossroads for tourist and biking routes)

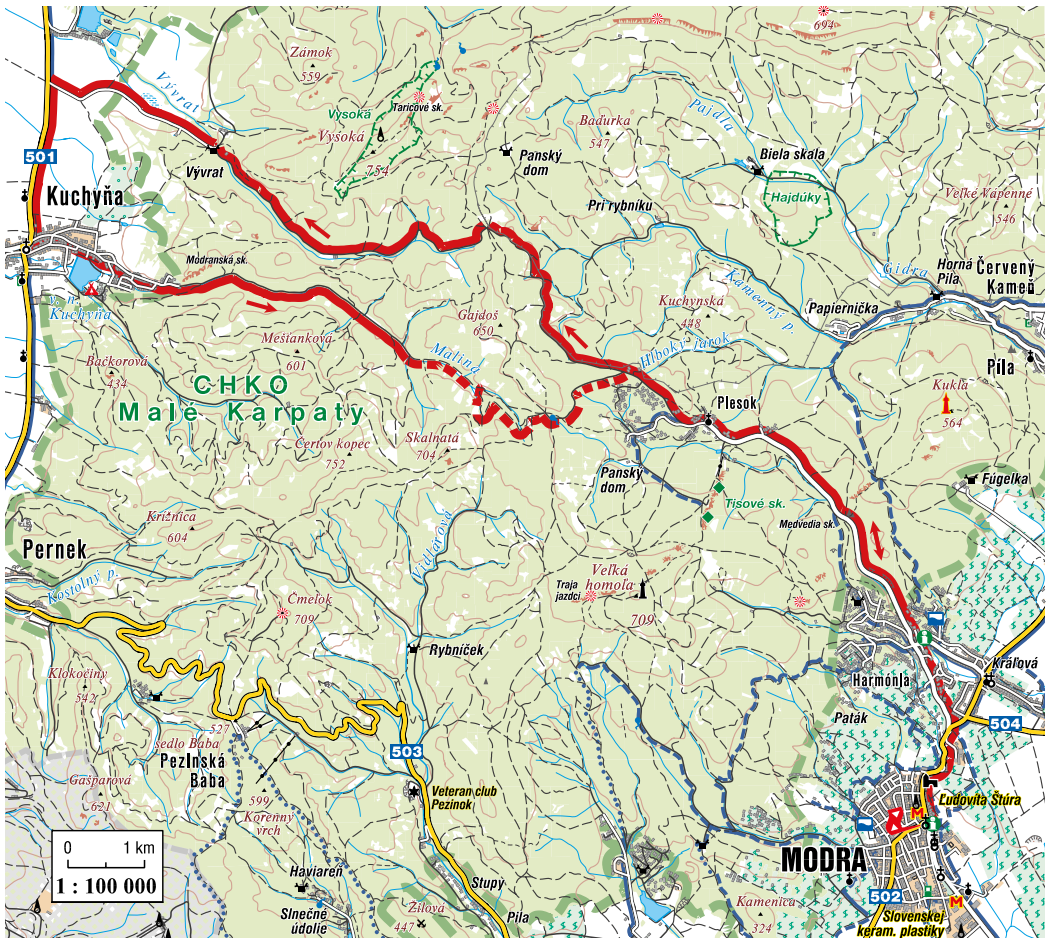
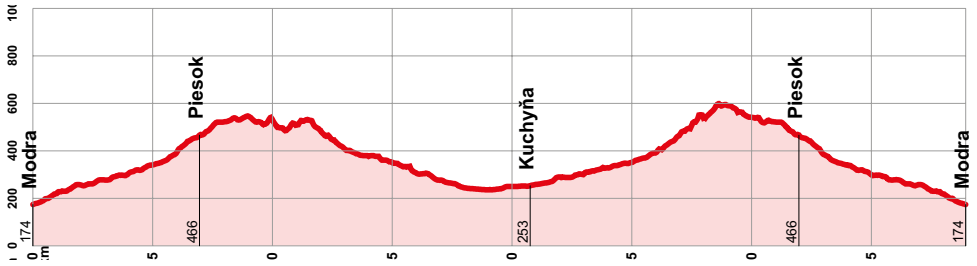


Information about the tour

Tour: Modra (8037) – Modra Harmónia (8037/2004) – Zochova Cottage (2004) – Hubalová (2004) – Vývrat (2004) – Kuchyňa (2004/003) – Čermákova Meadow (tourist route) – Zochova Cottage (8032/2004) – Modra Harmónia – Modra (2004)

Length: 39 km, suitable for trekking bike

Difficulty: ●●●●





Sporting Challenges of the Little Carpathians

10. Through the Vineyards and Woods

At the beginning of the route on Pekná Cesta you will cross a nice path in the vineyards of the Little Carpathian area, a later steep ascent to Biely Kríž and a spectacular downhill ride to the embrace of the Little Carpathian forests in the protected area of the Little Carpathians.

From Rača to Svätý Jur, you can enjoy the smooth JuRaVa cycling route, where you find the chapel of Pustý Church with a rest area for cyclists. In Svätý Jur you will find out about the viticulture tradition and discover the unique Svätý Jur church as well as the ruins of the Gothic Biely Kameň castle. Our ancestors

sought refuge in the nature surrounding Svätý Jur, Slavs who left the Great Moravian fort of Neštich in the forests. On the way back you will find a pleasant place for a short rest or a picnic in Biely Kríž, or in the lodge with the Pekná Cesta buffet.





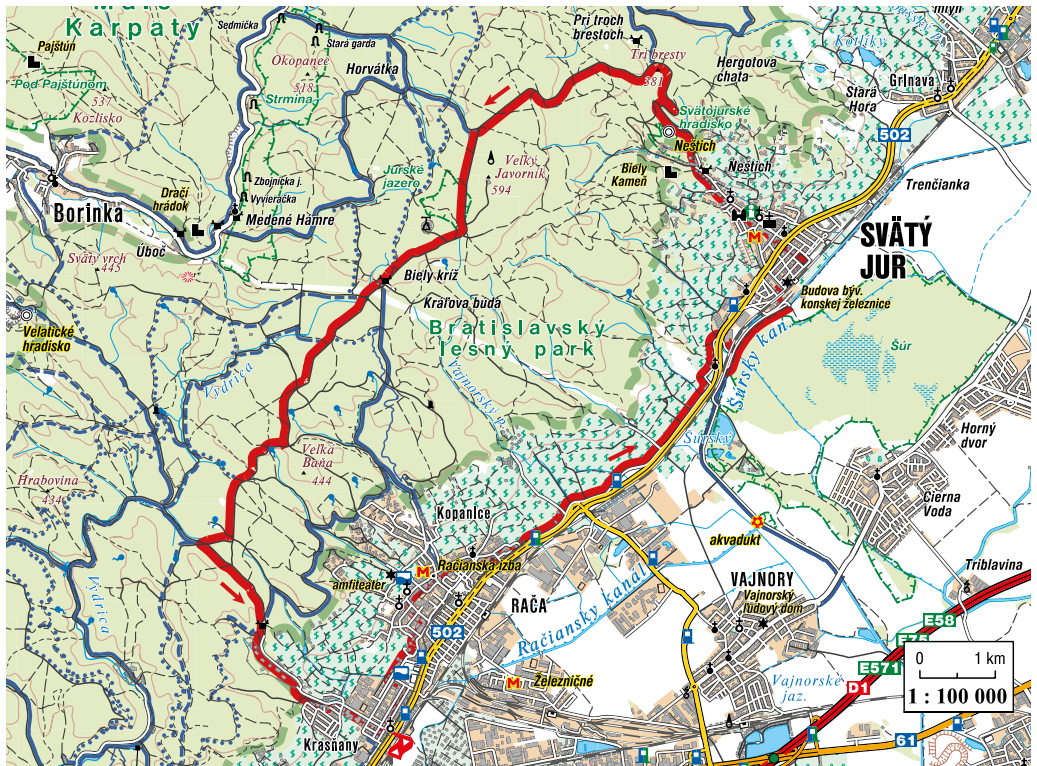
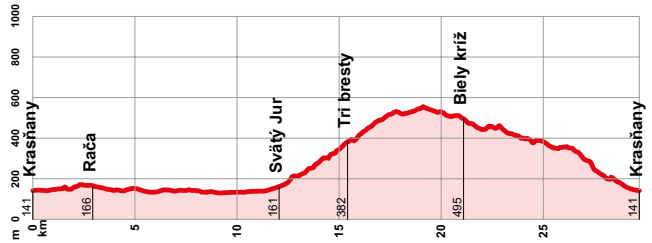
Information about the tour

Tour: Bratislava, Pekná cesta (5005) – Rača (5005) – Pustý Church (048) – Svätý Jur (048/2002) – Tri bresty (Drei Ulmen) (2002) – Salaš (Almhütte) (2002) – Biely kríž (2002) – Dolný červený kríž (047) – Pekná cesta, Spariská (047) – Pekná cesta lodge (2009) – Bratislava, Pekná cesta (2009)

Length: 39 km, suitable for trekking bike

Difficulty: ●●●●

Attractions along the tour: Rača Church, Svätý Jur (Pustý Church – cycling resting area, historical center, Biely Kameň Castle, Great Moravian fort of Neštich), Biely Kríž (juncture of tourist and cycling routes, lodge), Pekná Cesta (picnic area, buffet)





Source: Sportmedia

Sporting Challenges of the Little Carpathians

11. Along the Bratislava single-tracks

If you enjoy adrenaline and you like technical riding, the Bratislava single-tracks are here for you. This route takes you through the four single-tracks in the City Forests of Bratislava.

The building and maintenance of these routes mainly involved voluntary initiatives. In most sections the single-tracks are bi-directional, so be cautious and considerate to other cyclists.

The Vydrica single-track takes you to Malý Slavín, from where you can follow the last single-track called Cerová Dráha. Cerová Dráha is the oldest and longest track, also suitable for less experienced cyclists. After the last downhill ride the recreational locality of Železná Studienka awaits, which offers relaxation, refreshments, the possibility of washing your bike* and the cableway back to Kamzík.

*Partizánska Lúka (by the amphitheater)

We suggest starting the route at Kamzík, which offers panoramic views of the city. You will find the beginning of the Pätbojársky single-track by the Pod Kamzíkom gazebo. It leads mainly through contours with small descents and ascensions. The technical features on the route can be bypassed, so it is also suitable for beginners. Part of the Krasňanský single-track combines two important sites - Horáreň Krasňany and U Slivu.

Attractions along the tour: Kamzík (TV tower, bobsleigh track, rope center), the recreational complex of Pekná Cesta, Malý Slavín (picnic place, juncture of tourist and biking routes, monument), Železná Studnička (fishing, buffets) Partizánska Lúka (amphitheater, boating, refreshments, recreational complex)



Source: Sportmedia

Information about the tour

Tour: Kamzík (2008) – Pod Kamzík (8014) – Päťbojársky singletrack (8014) – Krasňanský singletrack (8014) – Pekná cesta lodge (8014) – U Slivu (8014) – Vydrický singletrack – Pod Pánovou lúkou – Granada – Malý Slavín (8014) – singletrack Čerová dráha (2012) – Železná Studienka (2012/2008) – Bratislava, Červený most (2008)

Length: 26 km, suitable for mountain bikes

Difficulty: ●●●●



Source: Sportmedia

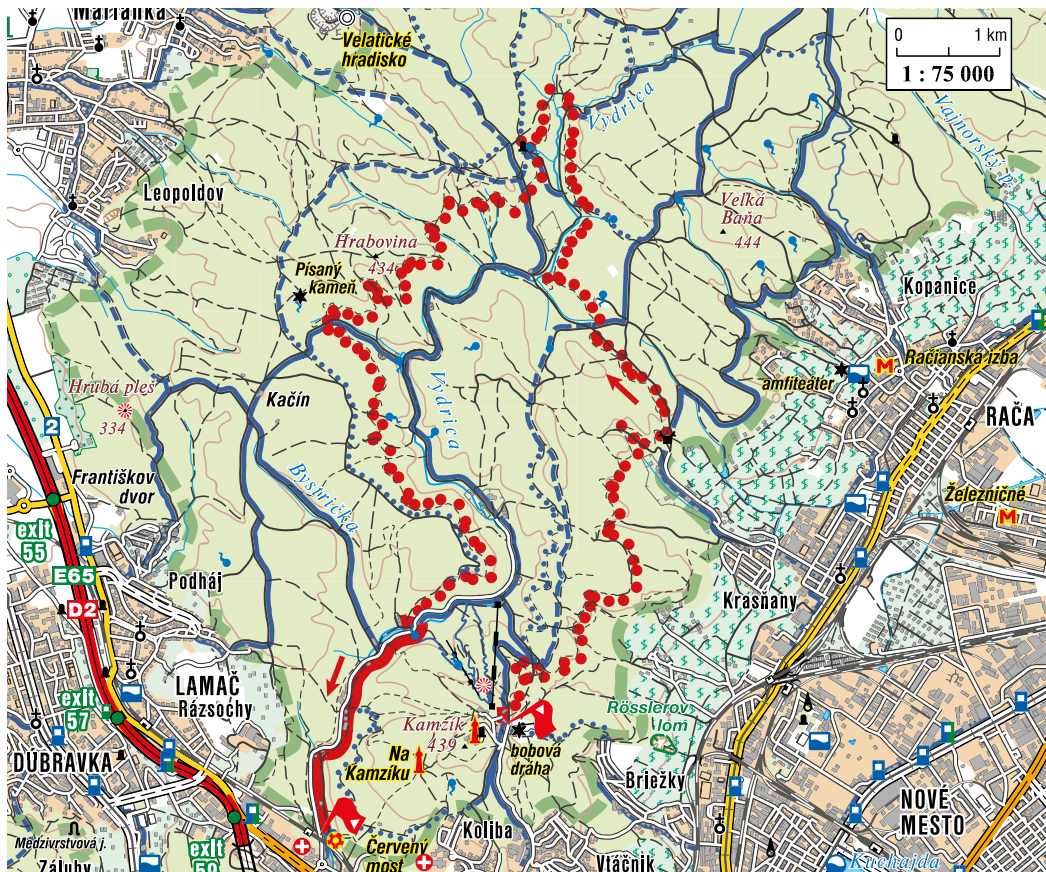
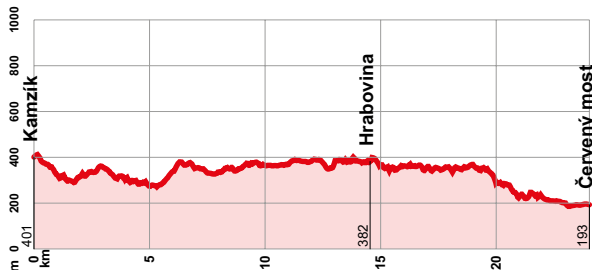




Photo: Michal Grečo

Sporting Challenges of the Little Carpathians

12. Koliba Bikepark - mountain downhill cycling

If you want to experience one of the biggest adventures offered by the Carpathians in Bratislava Region, do not skip the downhill tracks of Koliba Bikepark. Here you will find routes suitable for experienced downhill cyclists, also tracks with low difficulty levels designed for beginning mountain bikers.

The start of the downhill track is in Kamzík, at the upper station of the chairlift. The length of these tracks is about 1.5-2 km, the Rohatka and Driver 8 tracks designed for demanding and technically advanced mountain bikers.

The Blue Trail track is designed for less proficient mountain bikers. Mountain bikers use

the cableway* as means of transport, which takes them to the starting tracks in Koliba Bikepark **. The downhill tracks are one-way and the upward movement of cyclists is not possible.

* bikeparkkoliba.sk/lanovka/

** bikeparkkoliba.sk



Photo: Michal Grečo



Photo: Michal Greč

Information about the tour

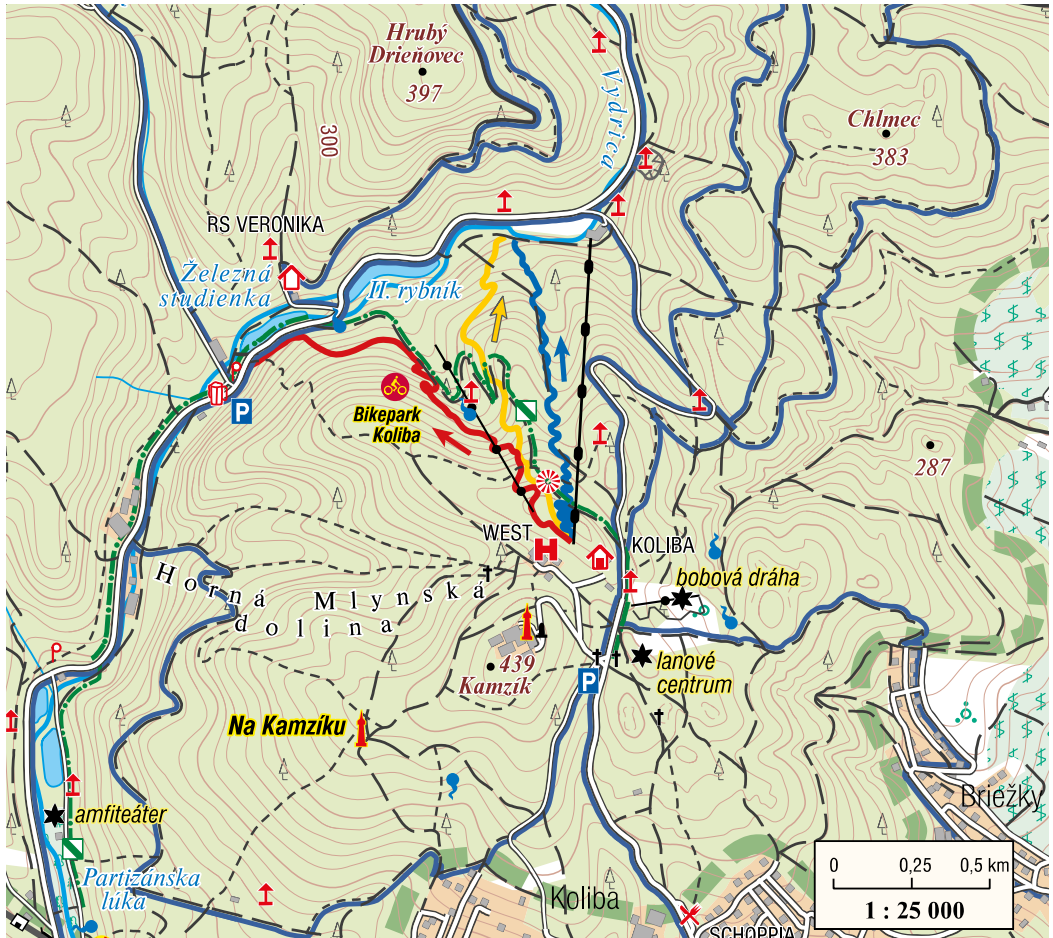
Suitable for mountain bikes

Difficulty: ●●●●

Info: bikeparkkoliba.sk

Ride at your own risk

- Rohatka
FR/DH trať • FR/DH Track • FR/DH track
- Driver 8
freeride trať • Freeride Track • freeride track
- Blue Trail
ľahká jazdová trať • DH Track - leicht • easy DH track
- náučný chodník • Naturlehrpfad • tourist trail
- sedačková lanovka • Sessellift • chair lift





Recommendations for cyclists

- Focus on the good technical condition of your bike.
- Wear reflective elements at all times. Visibility can save your life
- Keep the required lighting in mind. Mandatory equipment includes white reflective glass on the front and red reflector in the rear. Sides of the wheels have to be equipped with an orange retro-reflector. In case of poor visibility the bike must shine a white light in the front and a red light in the back.
- When changing direction, don't forget to stick out your arm left or right.
- Do not ride over the sidewalk and obey traffic signs.
- The ingestion of alcohol is allowed up to 0.5 per mille. Tolerance shall apply only to the bike trails and in the territory of the built-up municipality's territory.
- Although the helmet wearing is not required in each section, you should always wear one for your own safety. Helmets are compulsory everywhere for children under 15 years of age.
- If you are not on the road for cyclists, always ride behind, not next to each other.
- Select only those trips or journeys you are certain to handle technically and physically.
- Please be considerate to other cyclists, tourists and protect the environment.

Transport

- The Railway Company of Slovakia offers the possibility of transporting bicycles on all trains traveling within the country for a fee (slovakrail.sk).
- The transport of bicycles on all public transport lines is only possible with the consent of the driver on working days from 9:00 to 13:00 and from 18:00 - 6:00 as well as during weekends and public holidays all day. (dpsk.sk/imhd.sk)
- Bicycles can be transported on Regional buses only during the free days designated in the timetables (slovaklines.sk).

TOURIST INFORMATION

Tourist Information Office of Devínska Nová Ves	Istrijská 49, 841 07 Bratislava	tikdnv.sk	+421 917 16 42 15
Tourist Information Center of the Bratislava Tourism Organization	Klobučnícka 2, 811 01 Bratislava	visitbratislava.com	+421 2 544 194 10
Tourist Information Office of the Town of Malacky	Záhorácka 1919, 901 01 Malacky	tik.malacky.sk	+421 34 772 20 55
City Information Center of Pezinok	M. R. Štefánika 1, 902 01 Pezinok	pezinok.sk	+421 033 6901 120
Tourist Information Center of Senec	Námestie 1 Mája 4, 903 01 Senec	slnecnejazera.eu	+421 903 646 599
Svätý Jur Information Center	Prostredná 64, Svätý Jur	facebook.com/infocentrum	+421 2 4497 04 53
Bikepoint	Viedenská cesta, Bratislava	bratislavabikepoint.com	+421 907 683 112
Modra Information Center	Štúrova 59, 900 01 Modra	modra.sk	+421 33 6908 329

BICYCLE RENTAL / SERVICE

Bike Bratislava	Panenská 30, 811 03 Bratislava	bikebratislava.sk	+421 948 884 997	Rental
Bikepoint	Fajnorovo nábrežie, Bratislava	bratislavabikepoint.com	+421 907 683 112	Rental
Sportservis Podunajské Biskupice	Trojčité námestie 3, 821 06 Bratislava	sportservis.sk	+421 2 40 20 16 05	Rental Service
VeloCity	Lamačská cesta 8, 811 04 Bratislava	velocity.sk	+421 2 54 41 02 11	Rental Service
Touristisches Informationsbüro Devínska Nová Ves	Istrijská 49, 841 07 Bratislava	tikdnv.sk	+421 917 16 42 15	Rental
ebajk Svet Elektrobicyklov	Račianska 77, Bratislava	ebajk.sk	+421 901 771 107	Rental Service
BAJKULA	Karpatská 28, 811 05 Bratislava	bajkula.sk	+421 2 52 63 54 54	Rental
GREEN BIKE	Ružová dolina 25, 821 09 Bratislava	green-bike.sk	+421 905 29 16 12	Rental
Kaktusbike	Karľoveská 6/B, 841 04 Bratislava	kaktusbike.sk	+421 948 181 843	Rental
BIKESPORT	Šafárikova 41, 903 01 Senec	bikesport-senec.sk	+421 904 772 436	Rental
Kolo sport	1.mája č.12, 901 01 Malacky	kolosport.sk	+421 948 015 159	Rental

Ebike charging stations: ebajkconnect.sk / **Cycloserver:** cykloserver.sk / **Cyclo-coalition:** cyklokoalicia.sk

Photo: Monika Kováčová, Bratislava Region Tourism archive



Turizmus regiónu Bratislava / Bratislava Region Tourism
Sabinovská 16, 820 05 Bratislava
Tel.: +421 (0)2 /4319 1692, E-mail: info@gob.sk
www.gob.sk

 www.facebook.com/BratislavaRegionTourism

www.instagram.com/bratislavaregiontourism 